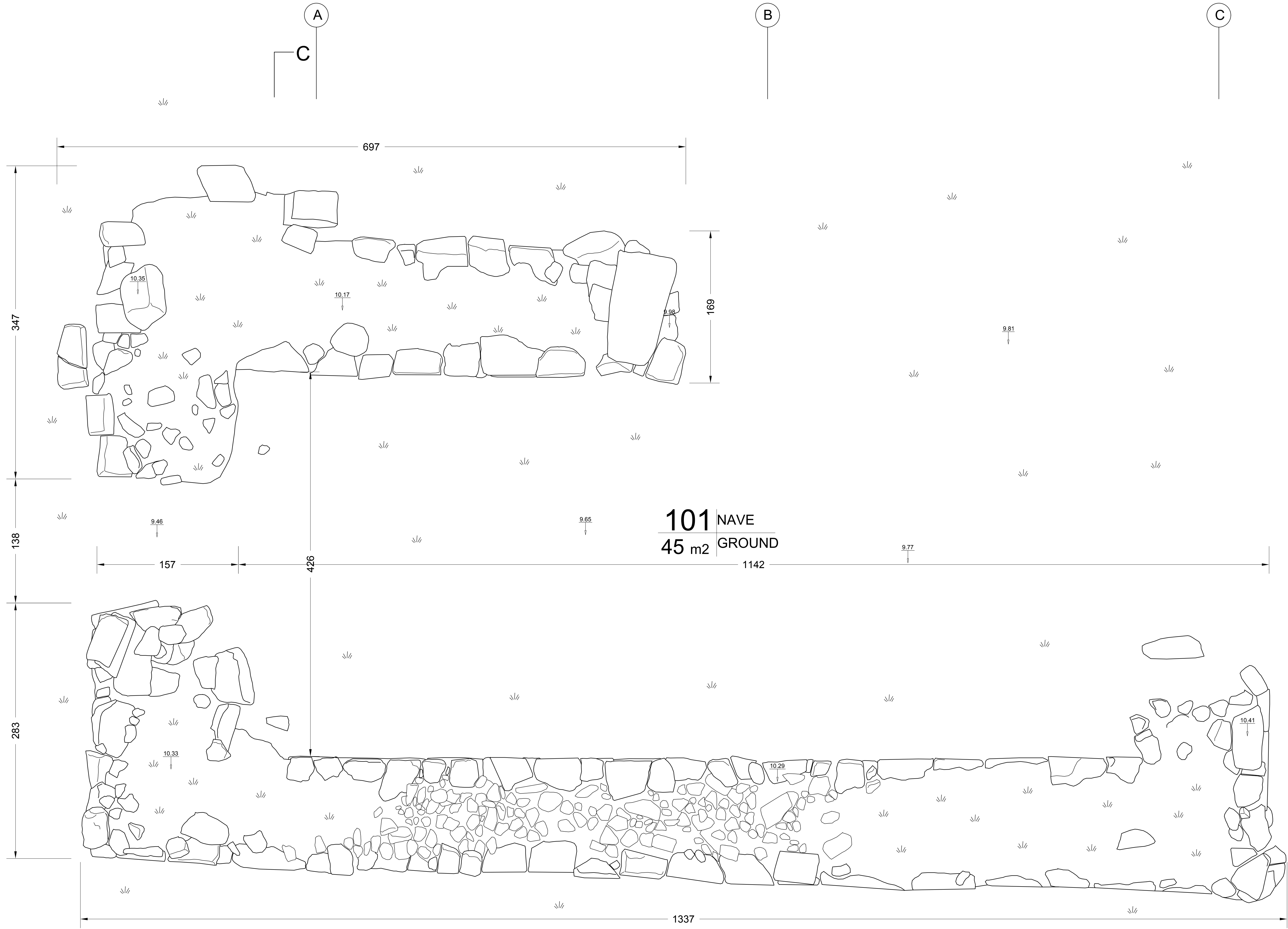


1

A B

2



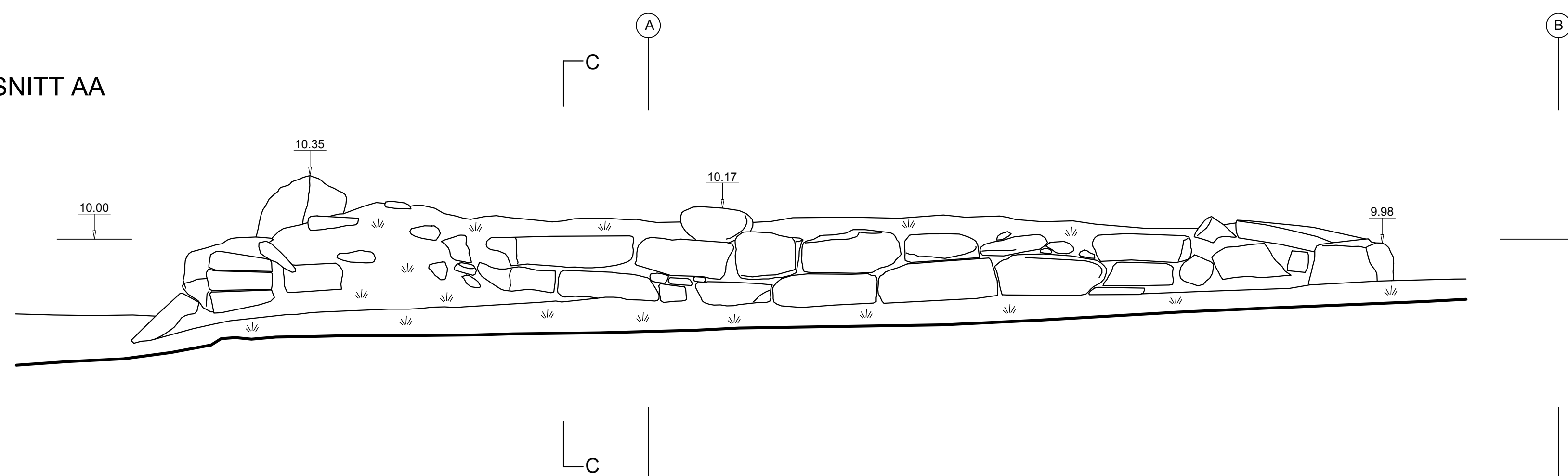
**101** NAVE  
**45 m<sup>2</sup>** GROUND

- Akseptert
- Akseptert m/kommentarer
- Ikke Akseptert/kommentert
- Revider og send inn på nytt
- Kun for informasjon

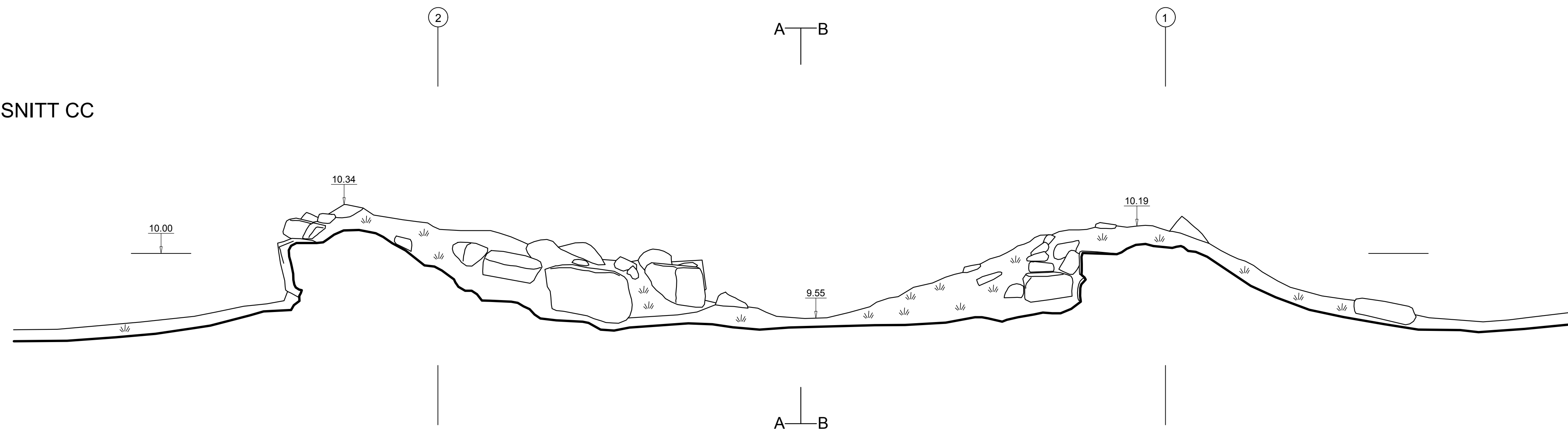
SIGN.

REV	ENDRINGER	DATE	SIGN
		30.04.14	
Vistekirke (ID 15046), Rogaland fylke. Ground plan.			
RIKSANTIKVAREN RUINS PROJECT		PAST s.c. Research & Analysis on Heritage Sites Pana 1, Adlesuza 6/8 str. 02-494 Warsaw Poland	PROF: SR TEK: SE VST 01/14

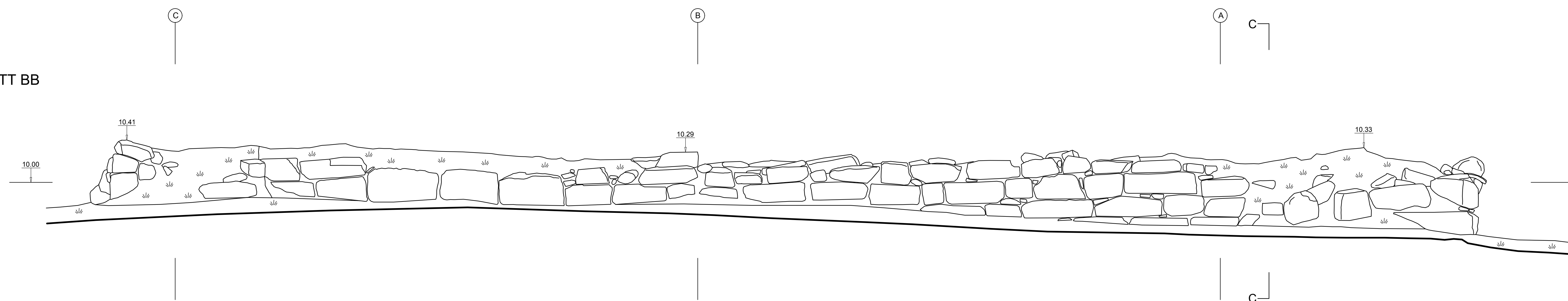
SNITT AA



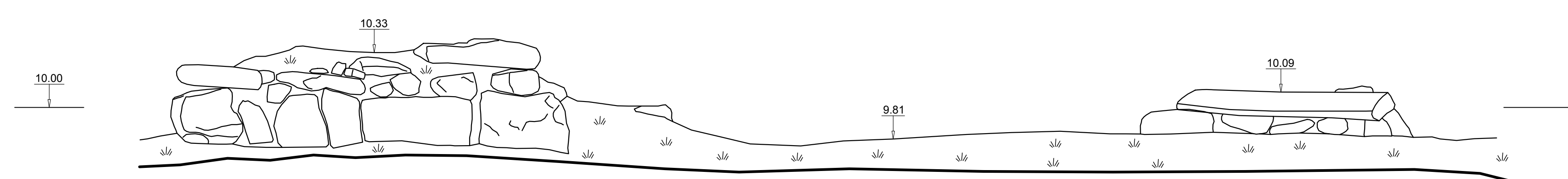
SNITT CC



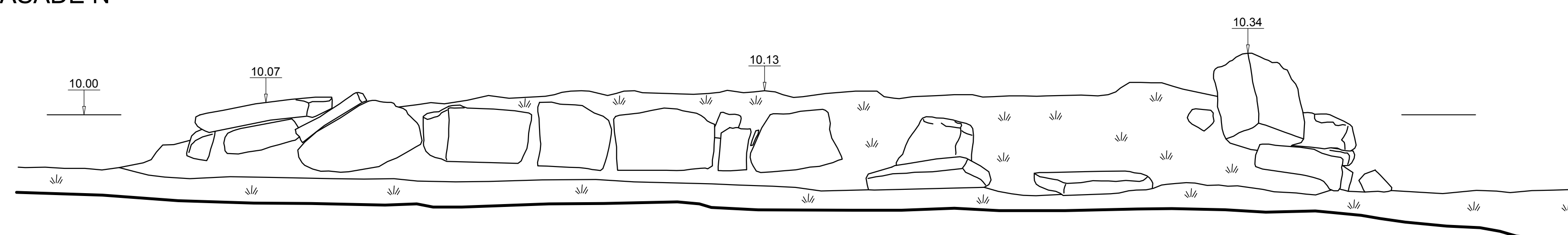
SNITT BB



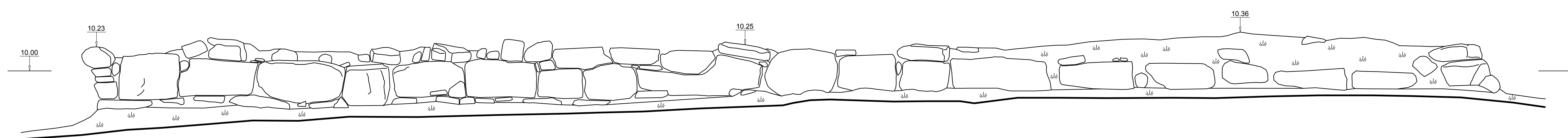
FASADE Ø



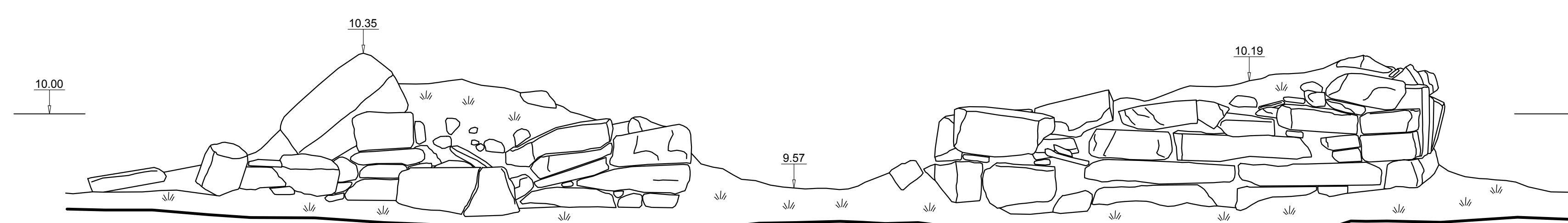
FASADE N



FASADE S



FASADE V



- Akseptert
- Akseptert m/kommentar
- Ikke Akseptert/kommentert
- Revider og send inn på nytt
- Kun for informasjon

SIGN:

REV	TENDRINGER	DATE	SIGN
01		30.04.14	
Vistekirke (ID 15046), Rogaland fylke. Sections AA - CC and facades.			
RIKSANTIKVAREN RUINS PROJECT		PAST s.c. Research & Analysis on Heritage Sites Pasa, Tadeusza 6/8 str. 02-494 Warsaw Poland	DATE: 30.04.14 SCALE: 1:20 REV: VST 02/14